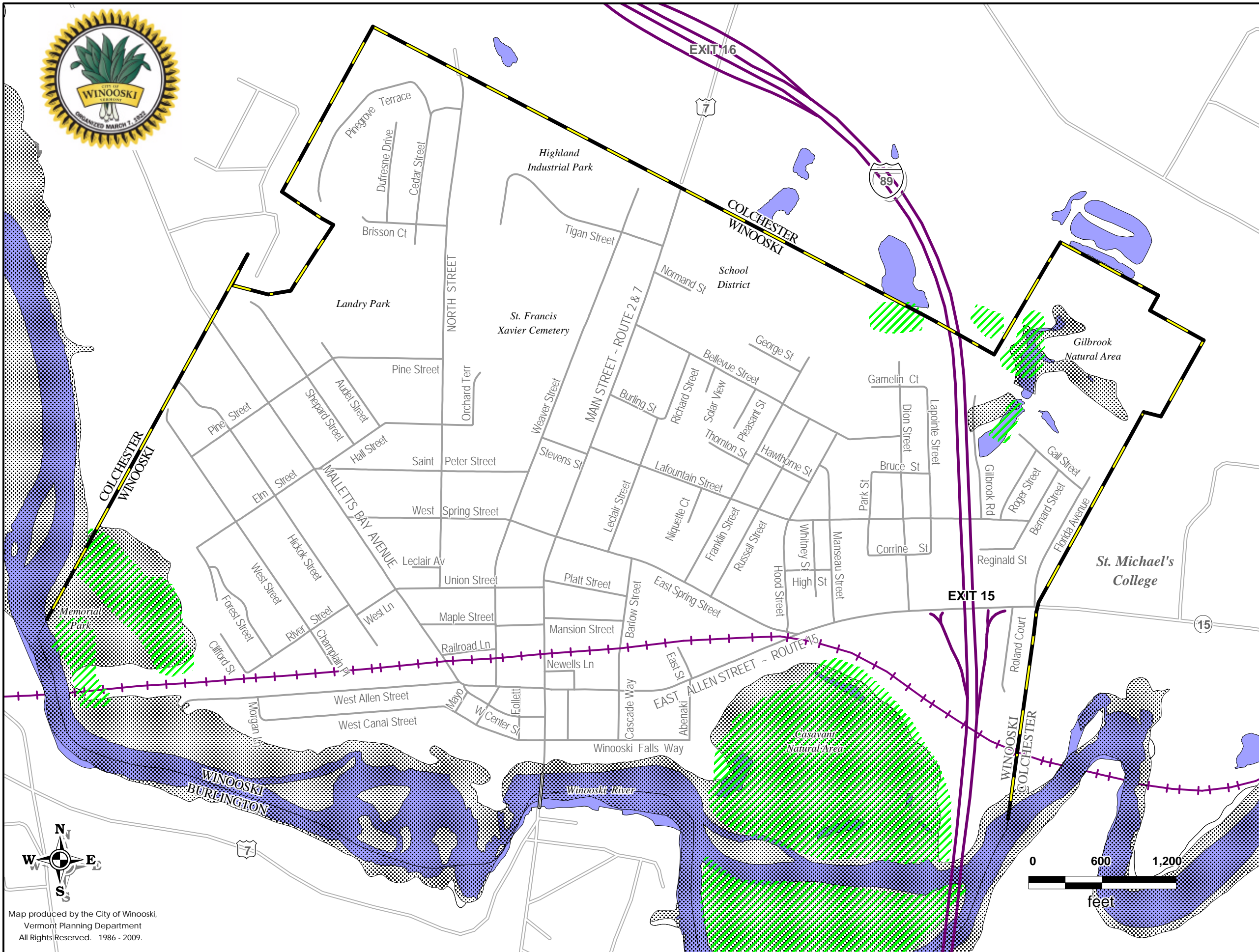







# MUNICIPAL DEVELOPMENT PLAN

## FLOODPLAIN & WETLANDS



### LEGEND:

-  FLOODPLAIN
-  NWI WETLANDS
-  WATER BODY

Note: Map scale limits accuracy.

This map is for planning purposes only. Consult specific studies, surveys and ordinances for detailed information.

Map data from various sources, including: City of Winooski records, VCGI, GrassRoots GIS, and digital orthophotography.

