















MUNICIPAL DEVELOPMENT PLAN

PLAN

HISTORIC RESOURCES & DESIGNATED DOWNTOWN

LEGEND:

-  DESIGNATED DOWNTOWN
-  NATIONAL REGISTER: WINOOSKI FALLS MILL DISTRICT
-  VERMONT STATE HISTORIC SITE & STRUCTURE PROPERTY
-  WOOLEN MILL
-  CHAMPLAIN MILL
-  WINOOSKI BLOCK
-  OLD STONE HOUSE
-  RVA HALL
-  ST. FRANCIS XAVIER CHURCH
-  FAITH BAPTIST CHURCH
-  MANSION HOUSE
-  CONCRETE BLOCK HOUSE

Note: Map scale limits accuracy.

This map is for planning purposes only. Consult specific studies, surveys and ordinances for detailed information.

Map data from various sources, including: City of Winooski records, VCGI, GrassRoots GIS, and digital orthophotography.

