










MUNICIPAL DEVELOPMENT PLAN

PLAN

PROPOSED LAND USE

LEGEND:

-  RESIDENTIAL
-  MIXED USE
-  MANUFACTURING, OFFICE, R & D
-  DOWNTOWN
-  PARKS & OPEN SPACE
-  PUBLIC & QUASI-PUBLIC
-  WATER BODY

Note: Map scale limits accuracy.

This map is for planning purposes only. Consult specific studies, surveys and ordinances for detailed information.

Map data from various sources, including: City of Winooski records, VCGI, GrassRoots GIS, and digital orthophotography.

